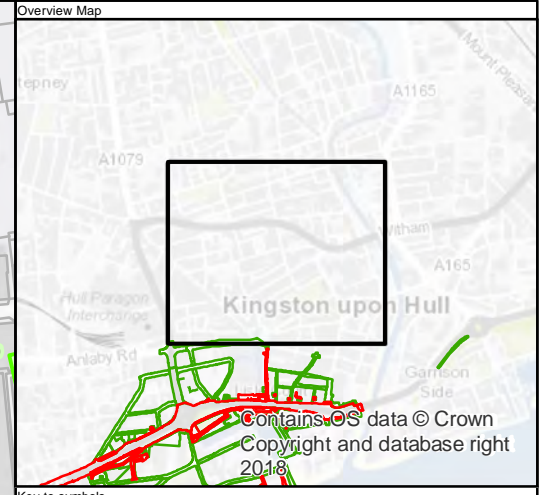
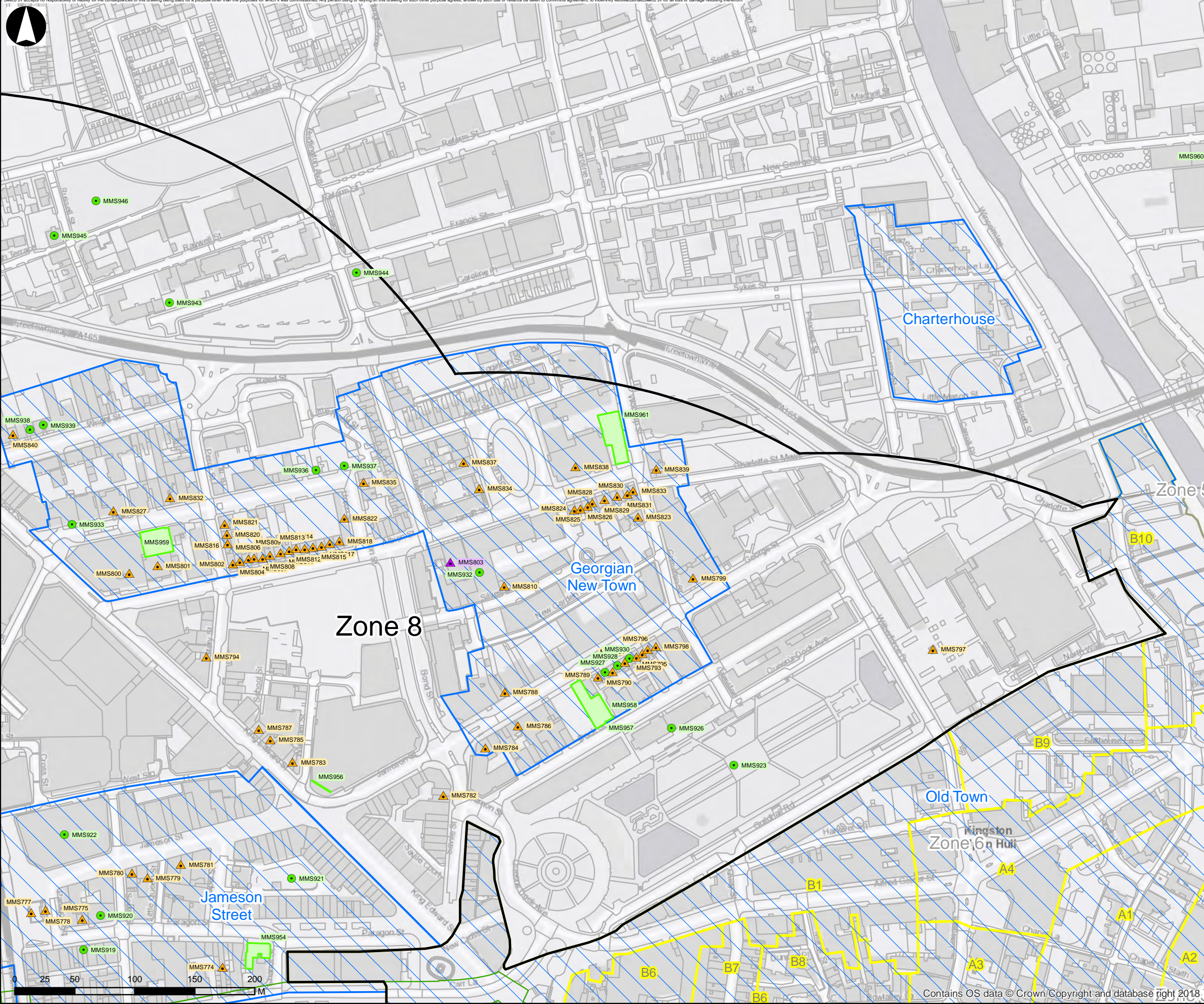


This drawing should not be relied on or used in circumstances other than those for which it was originally prepared and for which Mott MacDonald Sweco JV was commissioned. Mott MacDonald Sweco JV accepts no responsibility for this drawing in any other than the person to whom it was commissioned. This drawing has been prepared for the titled project or named part thereof and should not be relied upon or used for any other project without an independent check being carried out as to its suitability and prior written authority of Mott MacDonald Sweco JV being obtained. Mott MacDonald Sweco JV accepts no responsibility or liability for the consequences of this drawing being used for a purpose other than the purposes for which it was commissioned. Any person using or relying on this drawing for such other purpose agrees, and will by such use or reliance be taken to confirm its agreement, to indemnify Mott MacDonald Sweco JV for all loss or damage resulting therefrom.



Key to symbols

- Temporary scheme extent
- Study zone of interest
- Other study zone
- ▲ Grade I listed building
- ▲ Grade II listed building
- Non designated historic building
- Non designated historic building
- Conservation area
- Old Town Conservation area sub-zone

Note: For clarity data only shown for study zone of interest

Notes:  
 © Historic England 2016. Contains Ordnance Survey data © Crown copyright and database right 2016. The Historic England GIS Data contained in this material was obtained in 2016. The most publicly available up to date Historic England GIS Data can be obtained from HistoricEngland.org.uk.  
 Conservation Areas: Historic England, 2016.  
 SMR data: Hull City Council, October 2016.  
 Scheme extent: SWECO, Sept 2018.  
 This map is reproduced from Ordnance Survey material with the permission of Ordnance Survey on behalf of the Controller of Her Majesty's Stationary Office © Crown copyright. Unauthorised reproduction infringes Crown copyright and may lead to prosecution or civil proceedings. AL100018928.

Rev	Date	Amendment Details	Drw'n	Chk'd	App'd
P03	05/09/2018	Scheme extent update	SLG	CH	JW
P02	06/07/2018	Scheme extent update	SLG	CH	JW
P01	19/03/2018	For Information	SLG	CH	JW

**Mott MacDonald Sweco**

Client: **highways england**

Drawing Status: SHARED  
 Suitability: S4

Project Title: **A63 CASTLE STREET IMPROVEMENTS, HULL**

Drawing Title: **VOLUME 2 FIGURE 8.4 HISTORIC BUILDINGS AND CONSERVATION AREAS - SHEET 8 of 14**

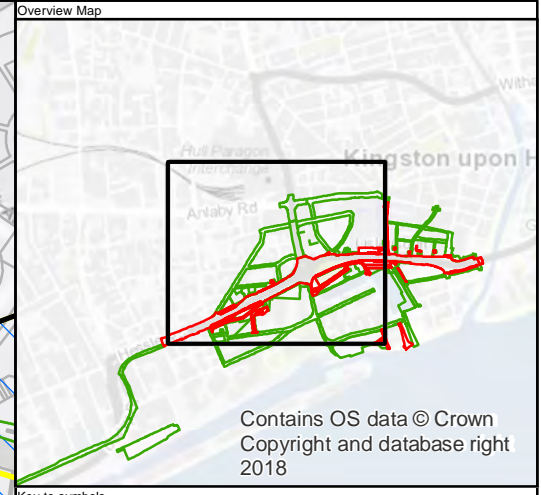
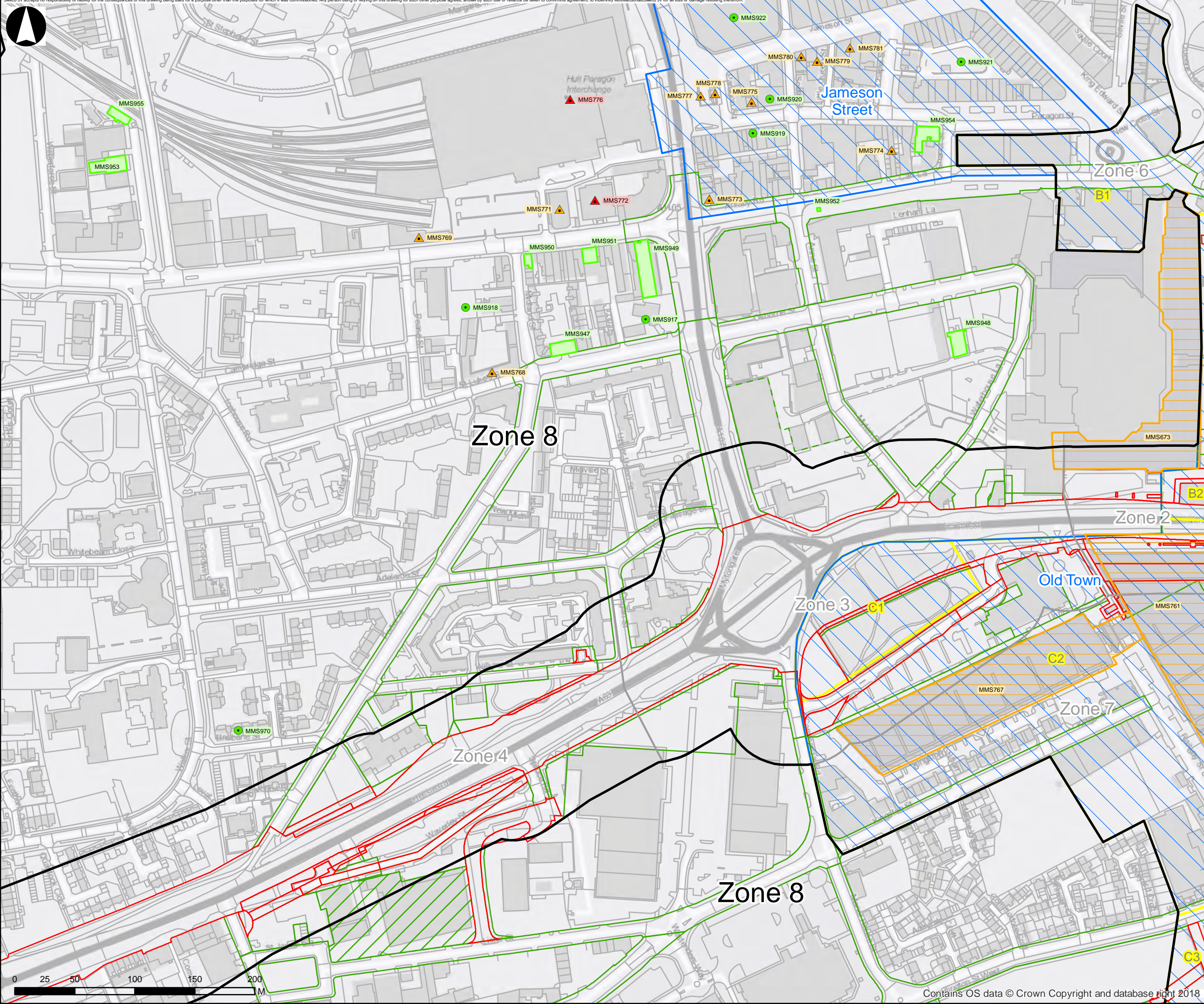
Scale	1:3,000	Designed	SLG	Drawn	SLG	Checked	CH	Approved	JW
Original Size	A3	Date	05/09/2018	Date	05/09/2018	Date	05/09/2018	Date	05/09/2018
Drawing Number	HE PIN 514508	Originator	MMSJV	Volume	EHR	Project Ref. No.	514508		
	SO	DR	LH	000009		Revision	P03		
	Location	Type	Role	Number					

P:\Leeds\IE\Projects\2\_Archaeology\A63\_Castle Street\GIS\14508-MMS-JV-EHR-SO-DR-LH-000009.mxd



Contains OS data © Crown Copyright and database right 2018

This drawing should not be relied on or used in circumstances other than those for which it was originally prepared and for which Mott MacDonald Sweco JV was commissioned. Mott MacDonald Sweco JV accepts no responsibility for this drawing to any party other than the person to whom it was commissioned. This drawing has been prepared for the titled project or named part thereof and should not be relied upon or used for any other project without an independent check being carried out as to its suitability and prior written authority of Mott MacDonald Sweco JV being obtained. Mott MacDonald Sweco JV accepts no responsibility or liability for the consequences of this drawing being used for a purpose other than the purposes for which it was commissioned. Any person using or relying on this drawing for such other purpose agrees, and by such use or reliance is taken to confirm this agreement, to indemnify Mott MacDonald Sweco JV for all loss or damage resulting therefrom.



- Key to symbols
- Permanent scheme extent
  - Temporary scheme extent
  - Preferred main compound (option a)
  - Alternative main compound (option b)
  - Study zone of interest
  - Other study zone
  - ▲ Grade II\* listed building
  - ▲ Grade II listed building
  - Grade II listed building
  - Non designated historic building
  - Non designated historic building
  - Conservation area
  - Old Town Conservation area sub-zone

Note: For clarity data only shown for study zone of interest

Notes:  
 © Historic England 2016. Contains Ordnance Survey data © Crown copyright and database right 2016. The Historic England GIS Data contained in this material was obtained in 2016. The most publicly available up to date Historic England GIS Data can be obtained from HistoricEngland.org.uk.  
 Conservation Areas: Historic England, 2016.  
 SMR data: Hull City Council, October 2016.  
 Scheme extent: SWECO, Sept 2018.  
 This map is reproduced from Ordnance Survey material with the permission of Ordnance Survey on behalf of the Controller of Her Majesty's Stationary Office © Crown copyright. Unauthorised reproduction infringes Crown copyright and may lead to prosecution or civil proceedings. AL100018928.

P03	05/09/2018	Scheme extent update	SLG	CH	JW
P02	06/07/2018	Scheme extent update	SLG	CH	JW
P01	19/03/2018	For Information	SLG	CH	JW
Rev	Date	Amendment Details	Drw'n	Chk'd	App'd

**Mott MacDonald Sweco**

Client

Drawing Status: SHARED Suitability: S4

Project Title: **A63 CASTLE STREET IMPROVEMENTS, HULL**

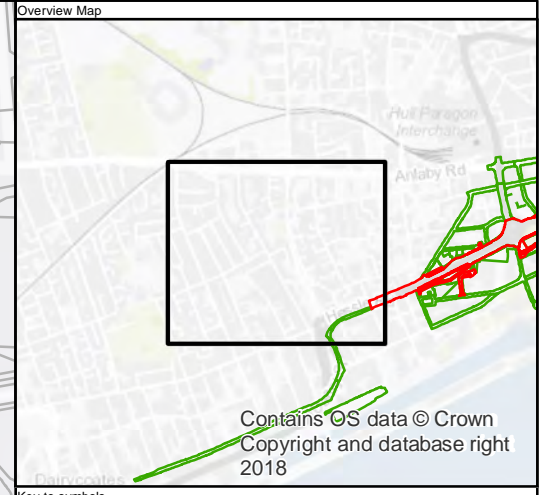
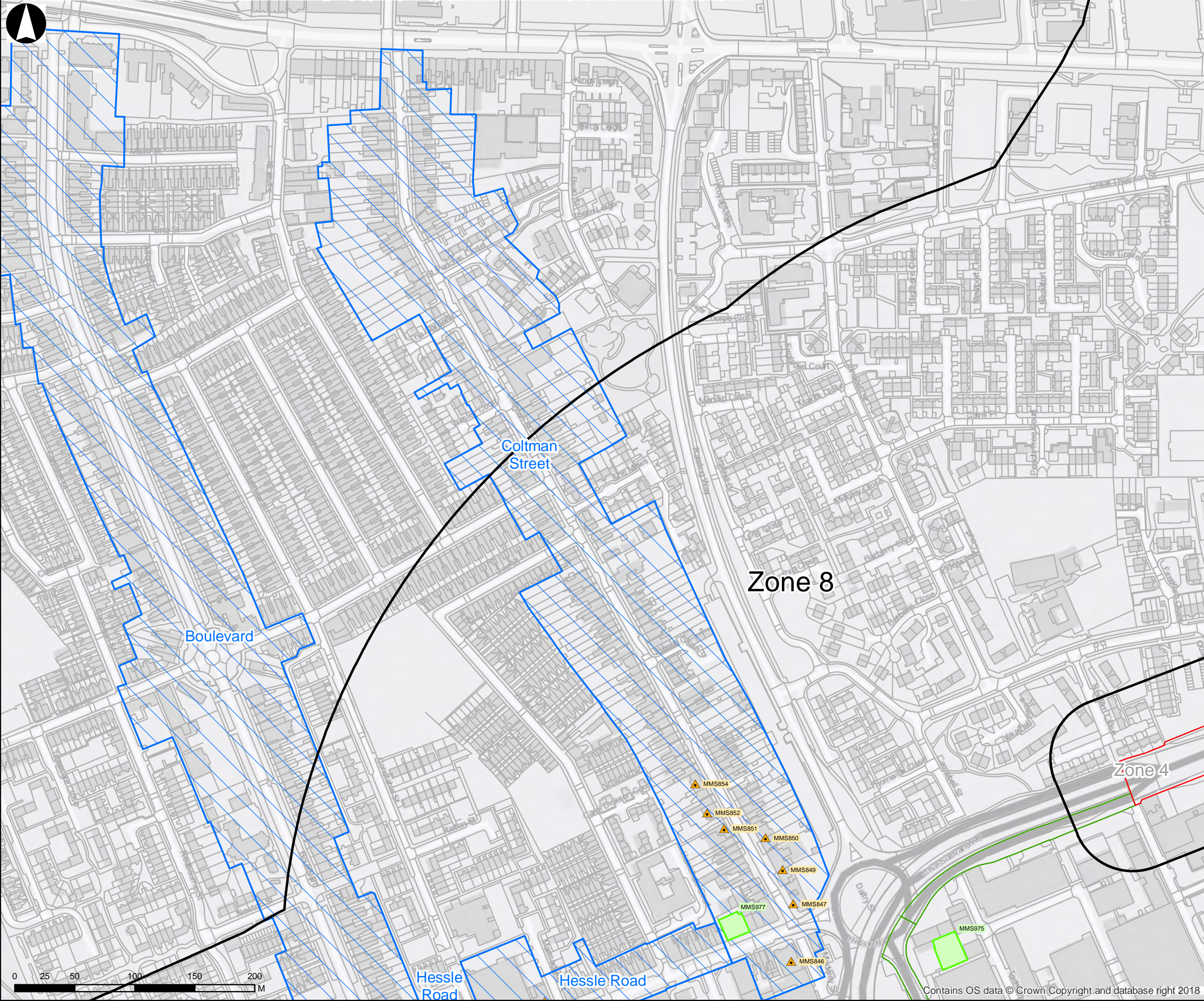
Drawing Title: **VOLUME 2 FIGURE 8.4 HISTORIC BUILDINGS AND CONSERVATION AREAS - SHEET 9 of 14**

Scale	1:3,000	Designed	SLG	Drawn	SLG	Checked	CH	Approved	JW
Original Size	A3	Date	05/09/2018	Date	05/09/2018	Date	05/09/2018	Date	05/09/2018
Drawing Number	HE PIN 514508	Originator	MMSJV	Volume	EHR	Project Ref. No.		514508	
	SO	DR	LH	000009		Revision		P03	
	Location	Type	Role	Number					

P:\Leeds\IE\VT\Projects\2\_Archaeology\A63\_Castle Street\GIS\514508-MMSJV-EHR-SO-DR-LH-000009.mxd

Contains OS data © Crown Copyright and database right 2018

This drawing should not be relied on or used in circumstances other than those for which it was originally prepared and for which Mott MacDonald Sweco JV was commissioned. Mott MacDonald Sweco JV accepts no responsibility for this drawing to any party other than the person to whom it was commissioned. This drawing has been prepared for the listed project or named part thereof and should not be relied upon or used for any other project without an independent check being carried out as to its suitability and prior written authority of Mott MacDonald Sweco JV being obtained. Mott MacDonald Sweco JV accepts no responsibility or liability for the consequences of this drawing being used for a purpose other than the purposes for which it was commissioned. Any person using or relying on this drawing for such other purpose agrees, and by such use or reliance is taken to confirm this agreement, to indemnify Mott MacDonald Sweco JV for all loss or damage resulting therefrom.



- Key to symbols
- Permanent scheme extent
  - Temporary scheme extent
  - Study zone of interest
  - Other study zone
  - ▲ Grade II listed building
  - Non designated historic building
  - Non designated historic building
  - Conservation area

Note: For clarity data only shown for study zone of interest

Notes:  
 © Historic England 2016. Contains Ordnance Survey data © Crown copyright and database right 2016. The Historic England GIS Data contained in this material was obtained in 2016. The most publicly available up to date Historic England GIS Data can be obtained from HistoricEngland.org.uk.  
 Conservation Areas: Historic England, 2016.  
 SMR data: Hull City Council, October 2016.  
 Scheme extent: SWECO, Sept 2018.  
 This map is reproduced from Ordnance Survey material with the permission of Ordnance Survey on behalf of the Controller of Her Majesty's Stationary Office © Crown copyright. Unauthorised reproduction infringes Crown copyright and may lead to prosecution or civil proceedings. AL100018928.

P03	05/09/2018	Scheme extent update	SLG	CH	JW
P02	06/07/2018	Scheme extent update	SLG	CH	JW
P01	19/03/2018	For Information	SLG	CH	JW
Rev	Date	Amendment Details	Dw'n	Chk'd	App'd

**Mott MacDonald Sweco**

Client **highways england**

Drawing Status: SHARED Suitability: S4

Project Title: **A63 CASTLE STREET IMPROVEMENTS, HULL**

Drawing Title: **VOLUME 2 FIGURE 8.4 HISTORIC BUILDINGS AND CONSERVATION AREAS - SHEET 10 of 14**

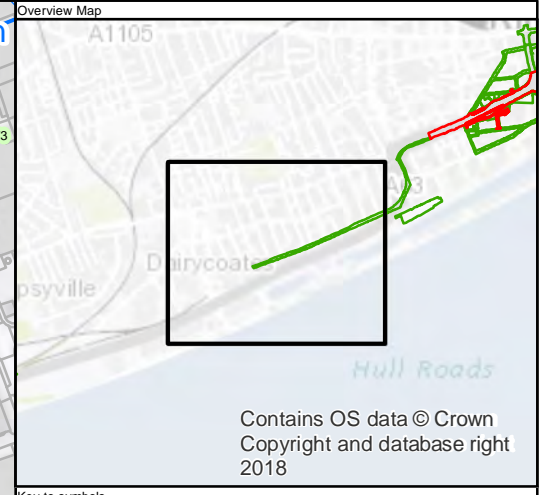
Scale	1:3,000	Designed	SLG	Drawn	SLG	Checked	CH	Approved	JW
Original Size	A3	Date	05/09/2018	Date	05/09/2018	Date	05/09/2018	Date	05/09/2018

Drawing Number	HE PIN	Originator	Volume	Project Ref. No.
514508	-	MMSJV	- EHR	514508
SO	-	DR	- LH - 000009	Revision
				P03

P:\Leads\IE\VT\Projects2\_Archaeology\A63\_Castle Street\GIS\514508-MMSJV-EHR-SO-DR-LH-000009.mxd

Contains OS data © Crown Copyright and database right 2018

This drawing should not be relied on or used in circumstances other than those for which it was originally prepared and for which Mott MacDonald Sweco JV was commissioned. Mott MacDonald Sweco JV accepts no responsibility for this drawing to any party other than the person to whom it was commissioned. This drawing has been prepared for the titled project or named part thereof and should not be relied upon or used for any other project without an independent check being carried out as to its suitability and prior written authority of Mott MacDonald Sweco JV being obtained. Mott MacDonald Sweco JV accepts no responsibility or liability for the consequences of this drawing being used for a purpose other than the purposes for which it was commissioned. Any person using or relying on this drawing for such other purpose agrees, and will by such use or reliance be taken to confirm this agreement, to indemnify Mott MacDonald Sweco JV for all loss or damage resulting therefrom.



- Contains OS data © Crown Copyright and database right 2018
- Key to symbols
- Temporary scheme extent
  - Study zone of interest
  - ▲ Grade II listed building
  - Non designated historic building
  - Non designated historic building
  - Conservation area

Note: For clarity data only shown for study zone of interest

Notes:  
 © Historic England 2016. Contains Ordnance Survey data © Crown copyright and database right 2016. The Historic England GIS Data contained in this material was obtained in 2016. The most publicly available up to date Historic England GIS Data can be obtained from HistoricEngland.org.uk.  
 Conservation Areas: Historic England, 2016.  
 SMR data: Hull City Council, October 2016.  
 Scheme extent: SWECO, Sept 2018.  
 This map is reproduced from Ordnance Survey material with the permission of Ordnance Survey on behalf of the Controller of Her Majesty's Stationary Office © Crown copyright. Unauthorised reproduction infringes Crown copyright and may lead to prosecution or civil proceedings. AL100018928.

Rev	Date	Amendment Details	Drw'n	Chk'd	App'd
P03	05/09/2018	Scheme extent update	SLG	CH	JW
P02	06/07/2018	Scheme extent update	SLG	CH	JW
P01	19/03/2018	For Information	SLG	CH	JW

**Mott MacDonald Sweco**

Client

Drawing Status: SHARED  
 Suitability: S4

Project Title  
**A63 CASTLE STREET IMPROVEMENTS, HULL**

Drawing Title  
**VOLUME 2 FIGURE 8.4 HISTORIC BUILDINGS AND CONSERVATION AREAS - SHEET 11 of 14**


Scale	Designed	Drawn	Checked	Approved
1:4,000	SLG	SLG	CH	JW

Original Size	Date	Date	Date	Date
A3	05/09/2018	05/09/2018	05/09/2018	05/09/2018

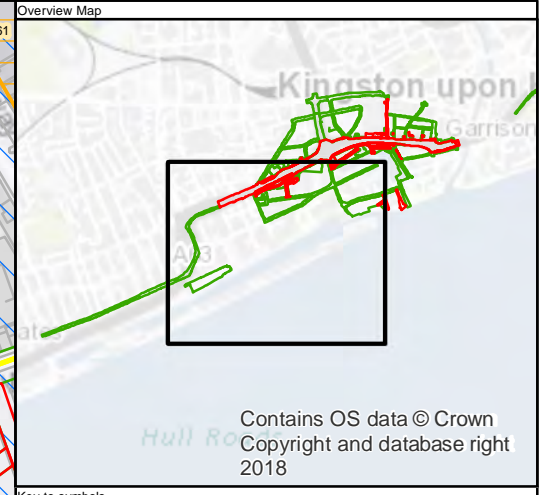
Drawing Number	Originator	Volume	Project Ref. No.
514508	- MMSJV - EHR	-	514508

Location	Type	Role	Number	Revision
SO	- DR	- LH	- 000009	P03

P:\Leeds\IE\VT\Projects\2\_Archaeology\A63\_Castle Street\GIS\514508-MMSJV-EHR-SO-DR-LH-000009.mxd



Contains OS data © Crown Copyright and database right 2018



- Key to symbols
- Permanent scheme extent
  - Temporary scheme extent
  - Preferred main compound (option a)
  - Study zone of interest
  - Other study zone
  - ▲ Grade II listed building
  - Grade II listed building
  - Non designated historic building
  - Non designated historic building
  - Conservation area
  - Old Town Conservation area sub-zone

Note: For clarity data only shown for study zone of interest

Notes:  
 © Historic England 2016. Contains Ordnance Survey data © Crown copyright and database right 2016. The Historic England GIS Data contained in this material was obtained in 2016. The most publicly available up to date Historic England GIS Data can be obtained from HistoricEngland.org.uk.  
 Conservation Areas: Historic England, 2016.  
 SMR data: Hull City Council, October 2016.  
 Scheme extent: SWECO, Sept 2018.  
 This map is reproduced from Ordnance Survey material with the permission of Ordnance Survey on behalf of the Controller of Her Majesty's Stationary Office © Crown copyright. Unauthorised reproduction infringes Crown copyright and may lead to prosecution or civil proceedings. AL100018928.

P03	05/09/2018	Scheme extent update	SLG	CH	JW
P02	06/07/2018	Scheme extent update	SLG	CH	JW
P01	19/03/2018	For Information	SLG	CH	JW
Rev	Date	Amendment Details	Drw'n	Chk'd	App'd

**Mott MacDonald Sweco**



Drawing Status	Suitability
SHARED	S4


Project Title  
**A63 CASTLE STREET IMPROVEMENTS, HULL**

Drawing Title  
**VOLUME 2 FIGURE 8.4 HISTORIC BUILDINGS AND CONSERVATION AREAS - SHEET 12 of 14**

Scale	1:4,000	Designed	SLG	Drawn	SLG	Checked	CH	Approved	JW
Original Size	A3	Date	05/09/2018	Date	05/09/2018	Date	05/09/2018	Date	05/09/2018

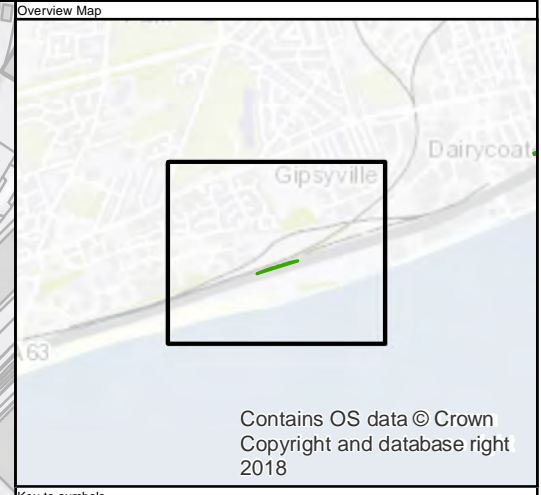
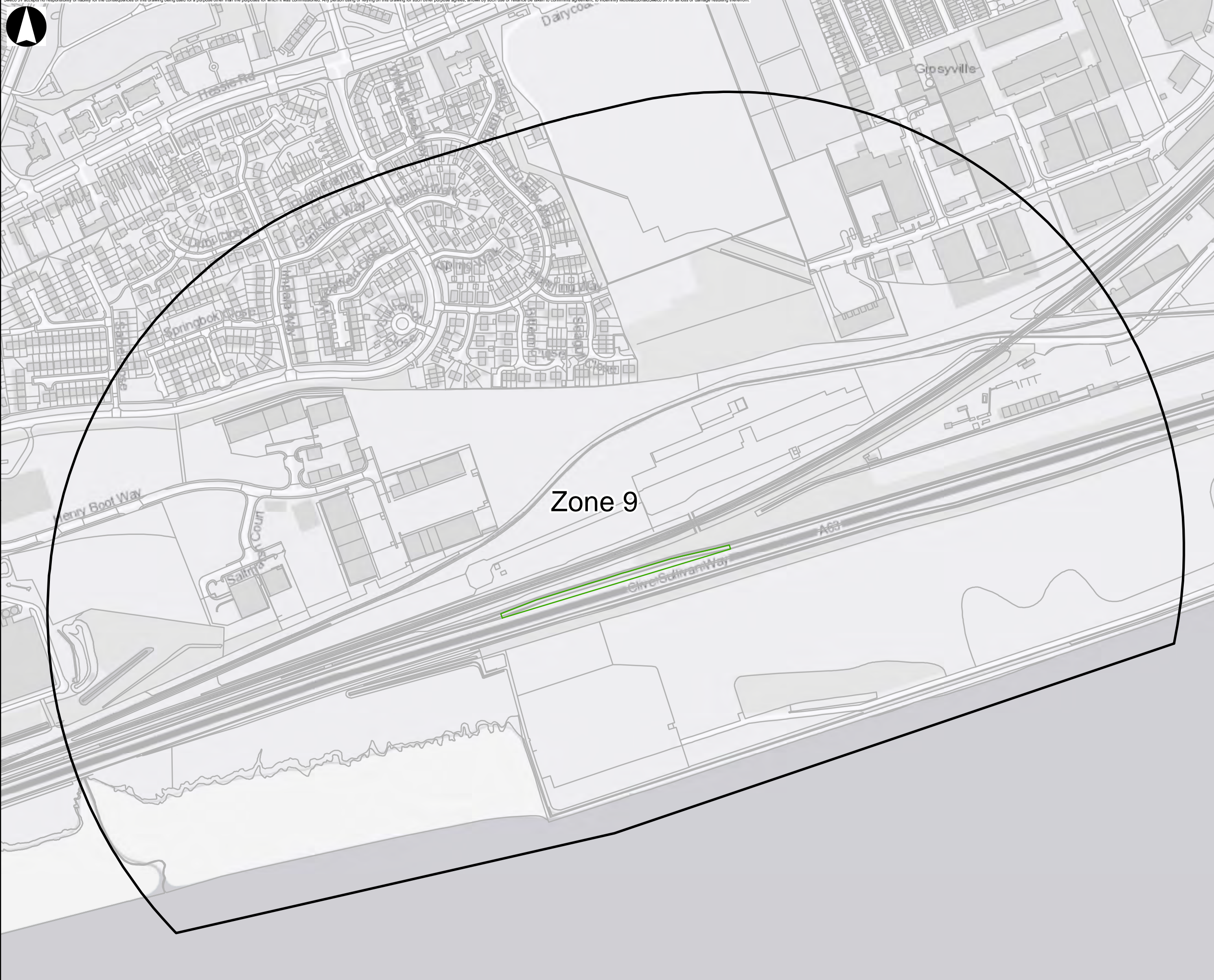
Drawing Number	HE PIN	Originator	Volume	Project Ref. No.
514508	-	MMSJV	- EHR	514508
SO	-	DR	- LH - 000009	Revision
				P03

P:\Leeds\IE\VT\Projects\2\_Archaeology\A63\_Castle Street\GIS\514508-MMSJV-EHR-SO-DR-LH-000009.mxd



Contains OS data © Crown Copyright and database right 2018

This drawing should not be relied on or used in circumstances other than those for which it was originally prepared and for which Mott MacDonald Sweco JV was commissioned. Mott MacDonald Sweco JV accepts no responsibility for this drawing to any party other than the person to whom it was commissioned. This drawing has been prepared for the titled project or named part thereof and should not be relied upon or used for any other project without an independent check being carried out as to its suitability and prior written authority of Mott MacDonald Sweco JV being obtained. Mott MacDonald Sweco JV accepts no responsibility or liability for the consequences of this drawing being used for a purpose other than the purposes for which it was commissioned. Any person using or relying on this drawing for such other purpose agrees, and by such use or reliance he or she agrees, to indemnify Mott MacDonald Sweco JV for all loss or damage resulting therefrom.



Key to symbols

- Temporary scheme extent
- Study zone of interest
- Non designated historic building

Note: For clarity data only shown for study zone of interest

Notes:  
 © Historic England 2016. Contains Ordnance Survey data © Crown copyright and database right 2016. The Historic England GIS Data contained in this material was obtained in 2016. The most publicly available up to date Historic England GIS Data can be obtained from HistoricEngland.org.uk.  
 Conservation Areas: Historic England, 2016.  
 SMR data: Hull City Council, October 2016.  
 Scheme extent: SWECO, Sept 2018.  
 This map is reproduced from Ordnance Survey material with the permission of Ordnance Survey on behalf of the Controller of Her Majesty's Stationary Office © Crown copyright. Unauthorised reproduction infringes Crown copyright and may lead to prosecution or civil proceedings. AL100018928.

Rev	Date	Amendment Details	Drw'n	Chk'd	App'd
P03	05/09/2018	Scheme extent update	SLG	CH	JW
P02	06/07/2018	Scheme extent update	SLG	CH	JW
P01	19/03/2018	For Information	SLG	CH	JW

**Mott MacDonald Sweco**

Client

Drawing Status	Suitability
SHARED	S4

Project Title  
**A63 CASTLE STREET IMPROVEMENTS, HULL**

Drawing Title  
**VOLUME 2 FIGURE 8.4 HISTORIC BUILDINGS AND CONSERVATION AREAS - SHEET 13 of 14**

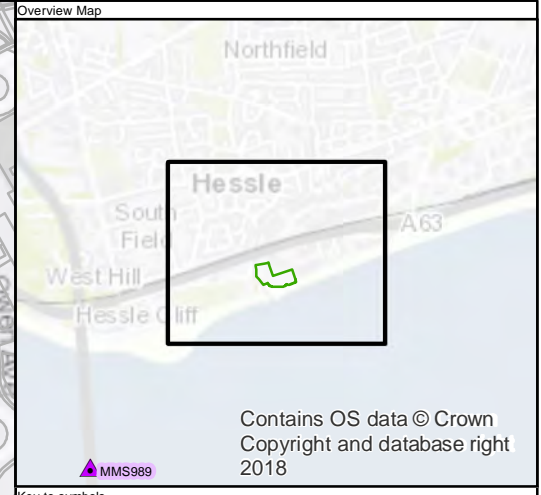
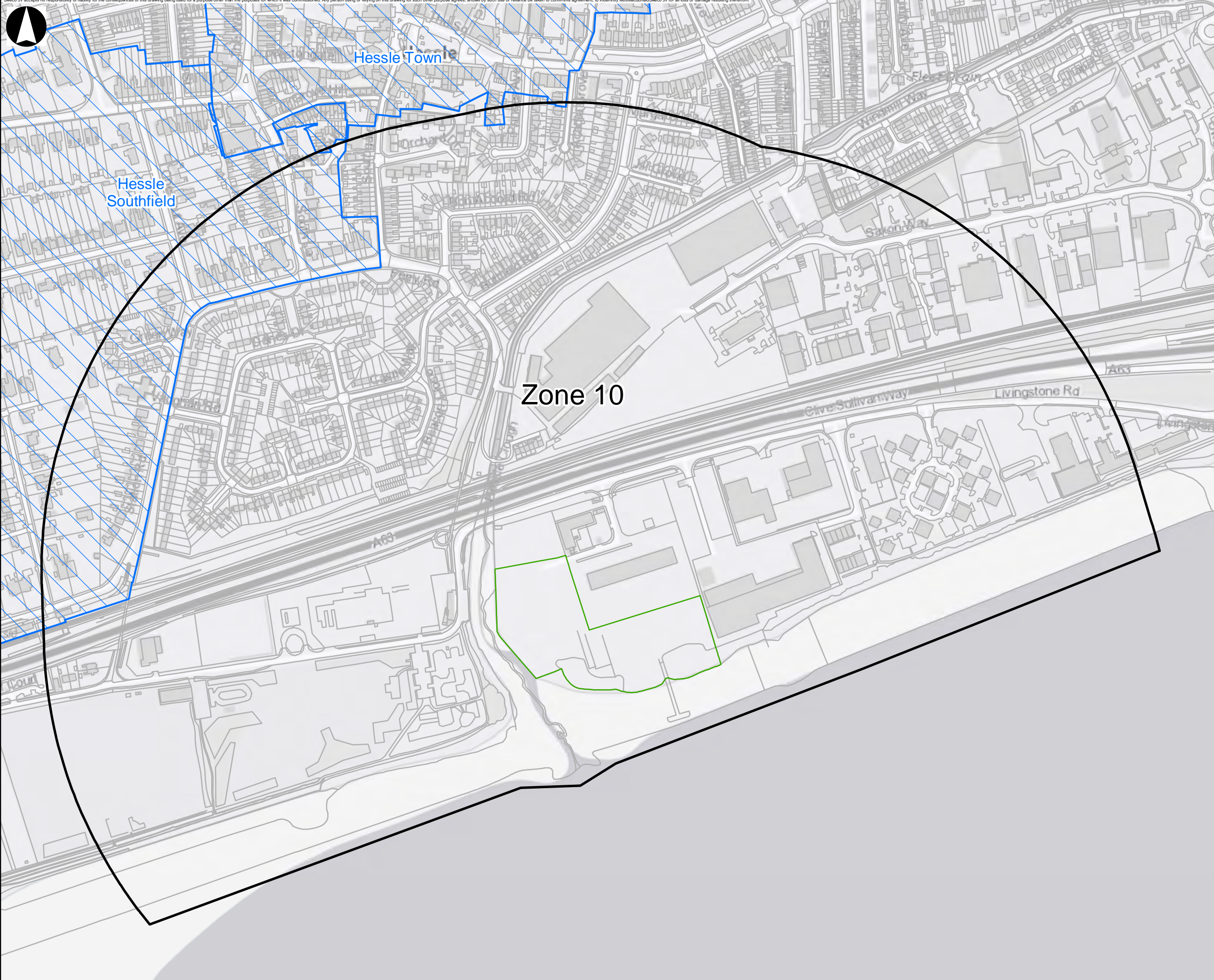
Scale	1:4,000	Designed	SLG	Drawn	SLG	Checked	CH	Approved	JW
Original Size	A3	Date	05/09/2018	Date	05/09/2018	Date	05/09/2018	Date	05/09/2018

Drawing Number	HE PIN	Originator	Volume	Project Ref. No.
514508	-	MMSJV	- EHR	514508
SO	-	DR	- LH - 000009	Revision
				P03

P:\Leeds\IE\VT\Projects\2\_Archaeology\A63\_Castle Street\GIS\514508-MMSJV-EHR-SO-DR-LH-000009.mxd

Contains OS data © Crown Copyright and database right 2018

This drawing should not be relied on or used in circumstances other than those for which it was originally prepared and for which Mott MacDonald Sweco JV was commissioned. Mott MacDonald Sweco JV accepts no responsibility for this drawing to any party other than the person by whom it was commissioned. This drawing has been prepared for the titled project or named part thereof and should not be relied upon or used for any other project without an independent check being carried out as to its suitability and prior written authority of Mott MacDonald Sweco JV being obtained. Mott MacDonald Sweco JV accepts no responsibility or liability for the consequences of this drawing being used for a purpose other than the purposes for which it was commissioned. Any person using or relying on this drawing for such other purpose agrees, and by such use or reliance is taken to confirm this agreement, to indemnify Mott MacDonald Sweco JV for all loss or damage resulting therefrom.



Key to symbols

- Temporary scheme extent
- Study zone of interest
- Non designated historic building
- Conservation area

Note: For clarity data only shown for study zone of interest

Notes:  
 © Historic England 2016. Contains Ordnance Survey data © Crown copyright and database right 2016. The Historic England GIS Data contained in this material was obtained in 2016. The most publicly available up to date Historic England GIS Data can be obtained from HistoricEngland.org.uk.  
 Conservation Areas: Historic England, 2016.  
 SMR data: Hull City Council, October 2016.  
 Scheme extent: SWECO, Sept 2018.  
 This map is reproduced from Ordnance Survey material with the permission of Ordnance Survey on behalf of the Controller of Her Majesty's Stationary Office © Crown copyright. Unauthorised reproduction infringes Crown copyright and may lead to prosecution or civil proceedings. AL100018928.

P03	05/09/2018	Scheme extent update	SLG	CH	JW
P02	06/07/2018	Scheme extent update	SLG	CH	JW
P01	19/03/2018	For Information	SLG	CH	JW
Rev	Date	Amendment Details	Drw'n	Chk'd	App'd

**Mott MacDonald Sweco**

Client

Drawing Status: SHARED Suitability: S4

Project Title: **A63 CASTLE STREET IMPROVEMENTS, HULL**

Drawing Title: **VOLUME 2 FIGURE 8.4 HISTORIC BUILDINGS AND CONSERVATION AREAS - SHEET 14 of 14**

Scale	1:4,000	Designed	SLG	Drawn	SLG	Checked	CH	Approved	JW
Original Size	A3	Date	05/09/2018	Date	05/09/2018	Date	05/09/2018	Date	05/09/2018

Drawing Number	HE PIN	Originator	Volume	Project Ref. No.
514508	-	MMSJV	- EHR	514508
SO	-	DR	- LH - 000009	Revision
				P03

P:\Leeds\IE\VT\Projects\2\_Archaeology\A63\_Castle Street\MMSJV-EHR-SO-DR-LH-000009.mxd



Contains OS data © Crown Copyright and database right 2018